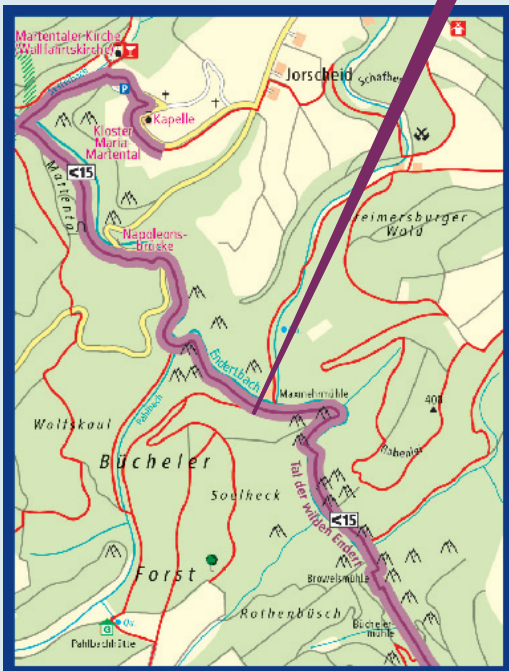


12 km

Exploration Route- "The Valley of the Wild Endert"

Nature offers the hiker a totally original experience whilst hiking through the valley of the "Wild Endert". The similarly named brook that once busied 34 watermills on its banks represents the wild and romantic, tributary valley of the Moselle.
www.greimersburg.de · www.ferienland-cochem.de



Continuation on inner page

This is how you may locate us:



Locations in Holiday Region Cochem:



The holiday region of Cochem stretches from Bremmer Calmont over Cochem and on to Klotten. The town of Cochem, along with 16 other holiday locations, offers healthy recreation and numerous, diverse activities; in short, a region with a high experience factor and great recuperation value. This holiday region on the Moselle has the ideal prerequisites for you to absorb nature's natural beauty on foot. We will be happy to see you!

Maps and other informative material:

- Directory of host locations
- Cycling and hiking maps
- Mosel.Erlebnis.Route
- Hiking Map of Holiday Region Cochem
- Hiking Calendar

Tourist-Information

Ferienland Cochem


Endertplatz 1 · 56812 Cochem
Tel. +0049(0)2671-6004-0 Fax +0049(0)2671-6004-44
info@ferienland-cochem.de
www.ferienland-cochem.de
www.cochem.de



Between the Eifel and Hunsrück you encounter the extraordinary beauty of nature



Wonderful hiking tours, tips and fantastic walkways



All at a single glance:

Herewith is a track guide for you to explore the holiday Region of Cochem: from alpine climbing on the Bremmer Calmont (Europe's steepest vineyard), through the valley of the wild Endert waterway near Cochem, to the cultural route Dorteachtal (Dortebach valley), near Klotten.

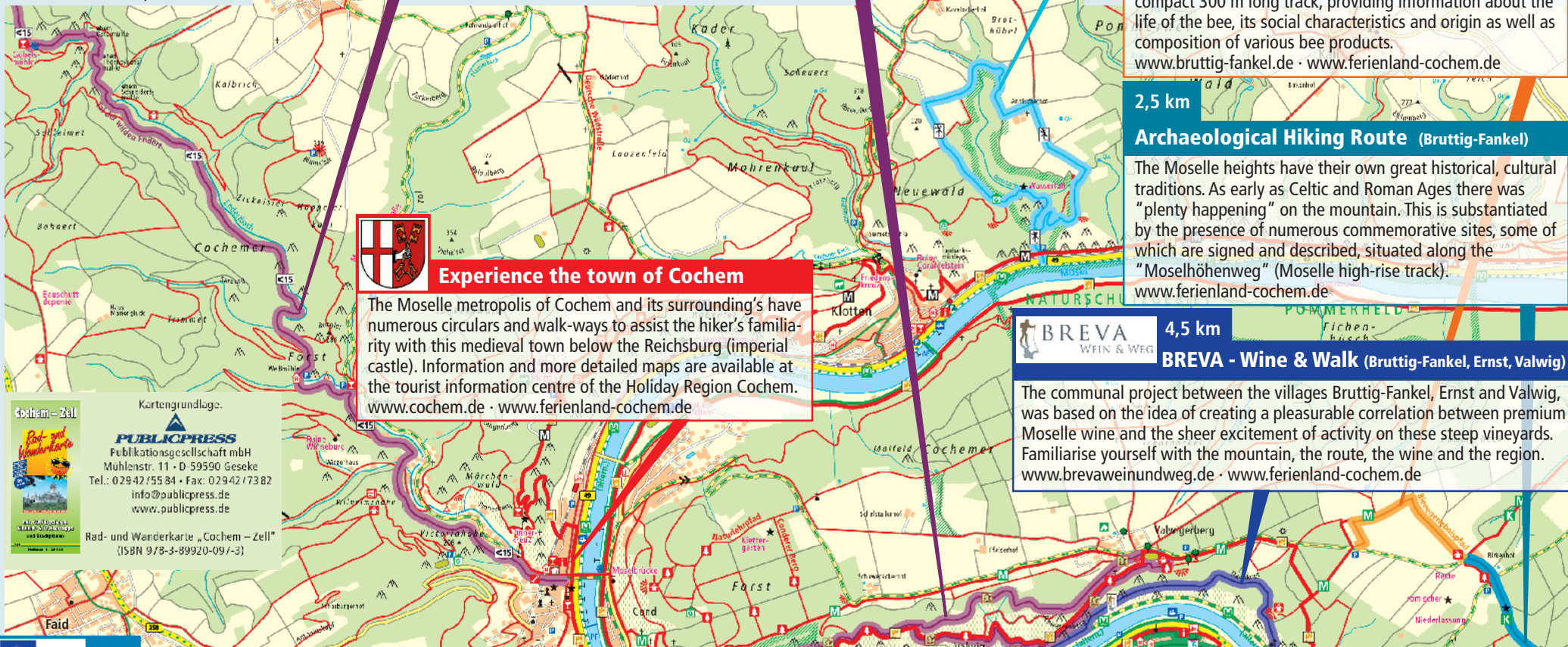
The content accuracy of this document is not guaranteed. The right to make amendments is reserved.

12 km
Exploration Route- "The Valley of the Wild Endert"
 Nature offers the hiker a totally original experience whilst hiking through the valley of the "Wild Endert". The similarly named brook that once busied 34 water-mills on its banks represents the wild and romantic, tributary valley of the Moselle.
www.greimersburg.de · www.ferienland-cochem.de

5,4 km
Apolloweg (Valwig)
 Familiarise yourself with this wonderful hiking route. It has impressive views and seldom seen warm-climate plants and animals, rugged cliffs, vineyard terraces and gentle, high-lying plateaus bordering the Moselle trough. The rare Apollo butterfly, from where the name of the route originates, is here at home. Robust footwear is recommended.
www.apolloweg-valwig.de · www.ferienland-cochem.de

5 km
Cultural Route Dortebacktal (Klotten)
 The Dortebacktal is a unique, alpine-similar, tributary valley of particular beauty near the small township of Klotten. It is a distinguished world of rare animal habitat and seldom seen plants.
www.klotten.de; www.ferienland-cochem.de

Continuation of map extract



Experience the town of Cochem
 The Moselle metropolis of Cochem and its surrounding's have numerous circulars and walk-ways to assist the hiker's familiarity with this medieval town below the Reichsburg (imperial castle). Information and more detailed maps are available at the tourist information centre of the Holiday Region Cochem.
www.cochem.de · www.ferienland-cochem.de

Cochem - Zell
PUBLICPRESS
 Publikationsgesellschaft mbH
 Mühlenstr. 11 · D 59590 Geske
 Tel.: 02942/5584 · Fax: 02942/7382
 info@publicpress.de
www.publicpress.de
 Rad- und Wanderkarte „Cochem – Zell“
 (ISBN 978-3-89920-097-3)

0,3 km
Bee Exploration Track (Bruttig-Fankel)
 The site located on the Bruttiger Berg (Mountain) is a compact 300 m long track, providing information about the life of the bee, its social characteristics and origin as well as composition of various bee products.
www.bruttig-fankel.de · www.ferienland-cochem.de

2,5 km
Archaeological Hiking Route (Bruttig-Fankel)
 The Moselle heights have their own great historical, cultural traditions. As early as Celtic and Roman Ages there was "plenty happening" on the mountain. This is substantiated by the presence of numerous commemorative sites, some of which are signed and described, situated along the "Moselhöhenweg" (Moselle high-rise track).
www.ferienland-cochem.de

4,5 km
BREVA - Wine & Walk (Bruttig-Fankel, Ernst, Valwig)
 The communal project between the villages Bruttig-Fankel, Ernst and Valwig, was based on the idea of creating a pleasurable correlation between premium Moselle wine and the sheer excitement of activity on these steep vineyards. Familiarise yourself with the mountain, the route, the wine and the region.
www.brevaweinundweg.de · www.ferienland-cochem.de

5 km
Cultural Route of Religions (Ediger-Eller)
 Every religion has its sacred sites. Witness the evidence of religious beliefs whilst hiking this route; Christianity, Judaism and those of the ancient Celts, Romans and Franks.
www.ediger-eller.de · www.ferienland-cochem.de

15 km
Explore the 'Erlebnis Moselkrampen' Route (Ernst, Bruttig-Fankel, Beilstein, Ellenz-Poltersdorf)
 A rich variety of appealing tracks take you through productive and disused vineyards, through woods and small Moselle villages. This route connects the wine-producing locations of Ellenz-Poltersdorf, Ernst, Bruttig-Fankel and Beilstein. There are numerous view-points, sometimes with refuge-huts, where one may bide awhile.
www.erlebnis-moselkrampen.de · www.ferienland-cochem.de

3,5 km
The Calmont Klettersteig (Steep Climb) (Bremm, Ediger-Eller)
 Experience an adventurous climb on Europe's steepest vineyard. On this extraordinary route you are assisted by ladders, leading past rugged, remarkable, rocky peaks. Steel cables provide support when crossing the rock-path. Savour the beautiful panorama between the locations of Bremm and Ediger-Eller with a view over the Stuben Convent church ruins and the 'Moselle-loop'.
www.calmont.mosel.de · www.ferienland-cochem.de

3 km
Briederner Schweiz ('Switzerland') (Briedern)
 This route joins the Middle-Ages township of Beilstein and Briedern Parish over a narrow, raised wooded track. Information is available which refers to buildings, cultural history and the boat-building industry in Briedern.
www.briedern-mosel.de · www.ferienland-cochem.de

9 km
Cultural Route Calmont-Region (Bremm, Ediger-Eller, Neef)
 The cultural circular "Calmont-Kloster Stuben-Petersberg" has much to offer! Hike around the 'Moselle-loop', visit Petersberg with its late Roman-Ages fortification, view the picturesque chapel-ruins of the former Stuben Convent or scale the Calmont Klettersteig.
www.calmont-mosel.de · www.ferienland-cochem.de

2,5 km
Cultural Route Mesenicher Steinreichskäpp (Mesenich)
 By way of theme boards and sculptures, the themes geology, people and history, are creatively presented. As a hiker you also have opportunity to be creatively and sportively engaged with stones.
www.mesenich.de · www.ferienland-cochem.de

4,5 km
Roman Graves Nehren (Nehren)
 The focus on this route is on the Roman Burial Temples. The hike begins in Nehren, through the vineyards up to the Römerberg and on to the burial temples.
www.ferienland-cochem.de

7,6 km
Cultural Route Sculpture Park (Senheim-Senhals)
 Creative artists formed sculptures from diverse materials; these are exhibited openly and together with the Moselle, Senheim and the vineyards, the result is a unique and picturesque, artistic integration. Discover and peruse the sculptures dispersed to great effect over the Senheim landscape.
www.senheim.de · www.ferienland-cochem.de

0,6 km
Literatenweg (Literary Route) Senheim
 On the heights above Senheim the Literary Route shows linguistic artistry; the texts, artists and themes change annually. Poems on the waysides invite you to pause and savour the pleasure of the play on words. There are literary texts presented on 14 stelae along the waysides.
www.senheim.de · www.ferienland-cochem.de